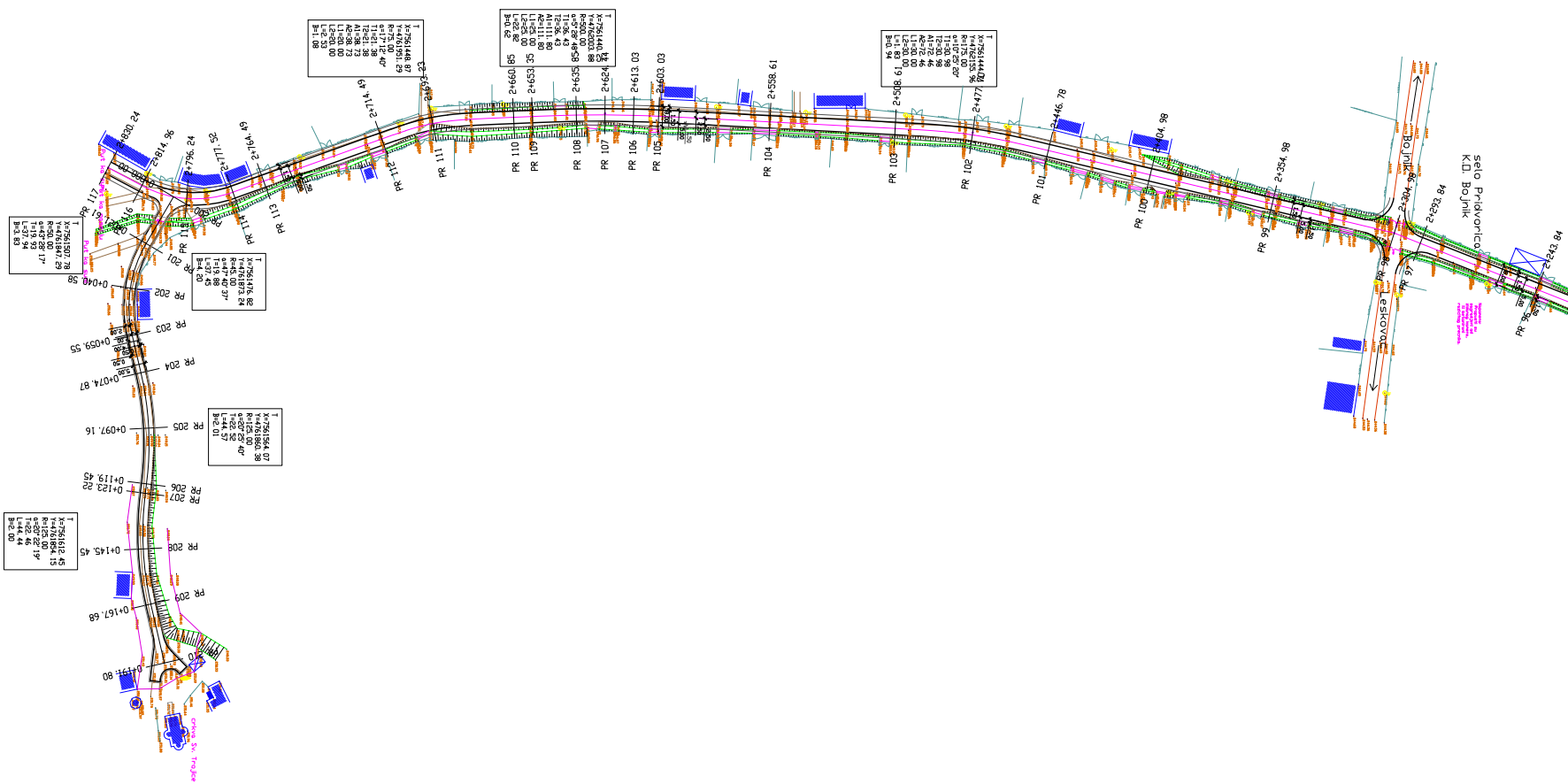
T
X=7561448.87
Y=4761951.29
R=75.00
α=17°12'40"
T1=21.38
T2=21.38
A1=38.73
A2=38.73
L1=20.00
L2=20.00
L=2.53
B=1.08
T
X=7561440.25
Y=4762003.88
R=500.00
α=5°28'48"
T1=36.43
T2=36.43
A1=111.80
A2=111.80
L1=25.00
L2=25.00
L=22.82
B=0.62
T
X=7561444.04
Y=4762155.96
R=175.00
α=10°25'20"
T1=30.98
T2=30.98
A1=72.46
A2=72.46
L1=30.00
L2=30.00
L=1.83
B=0.94
T
X=7561507.78
Y=4761847.29
R=50.00
α=43°28'17"
T=19.93
L=37.94
B=3.83
T
X=7561476.82
Y=4761873.24
R=45.00
α=47°40'37"
T=19.88
L=37.45
B=4.20
T
X=7561564.07
Y=4761860.38
R=125.00
α=20°25'40"
T=22.52
L=44.57
B=2.01
T
X=7561612.45
Y=4761854.15
R=125.00
α=20°22'19"
T=22.46
L=44.44
B=2.00
2+830.24
2+814.96
2+796.24
2+777.52
2+764.49
2+714.49
2+693.23
2+660.85
2+653.35
2+635.58
2+624.44
2+613.03
2+603.03
2+558.61
2+508.61
2+477.04
2+446.78
2+404.98
2+354.98
2+304.98
2+293.84
2+243.84
PR 117
PR 116
PR 115
PR 114
PR 113
PR 112
PR 111
PR 110
PR 109
PR 108
PR 107
PR 106
PR 105
PR 104
PR 103
PR 102
PR 101
PR 100
PR 99
PR 98
PR 97
PR 96
PR 201
PR 202
PR 203
PR 204
PR 205
PR 206
PR 207
PR 208
PR 209
0+000.00
0+019.20
0+040.58
0+059.55
0+074.87
0+097.16
0+119.45
0+123.22
0+145.45
0+167.68
0+191.80
Put ka šumi
Put ka groblju
Put ka šumi
Crkva Sv. Trojice
Bojnik
Leskovac
selo Pridvorica
K.O. Bojnik

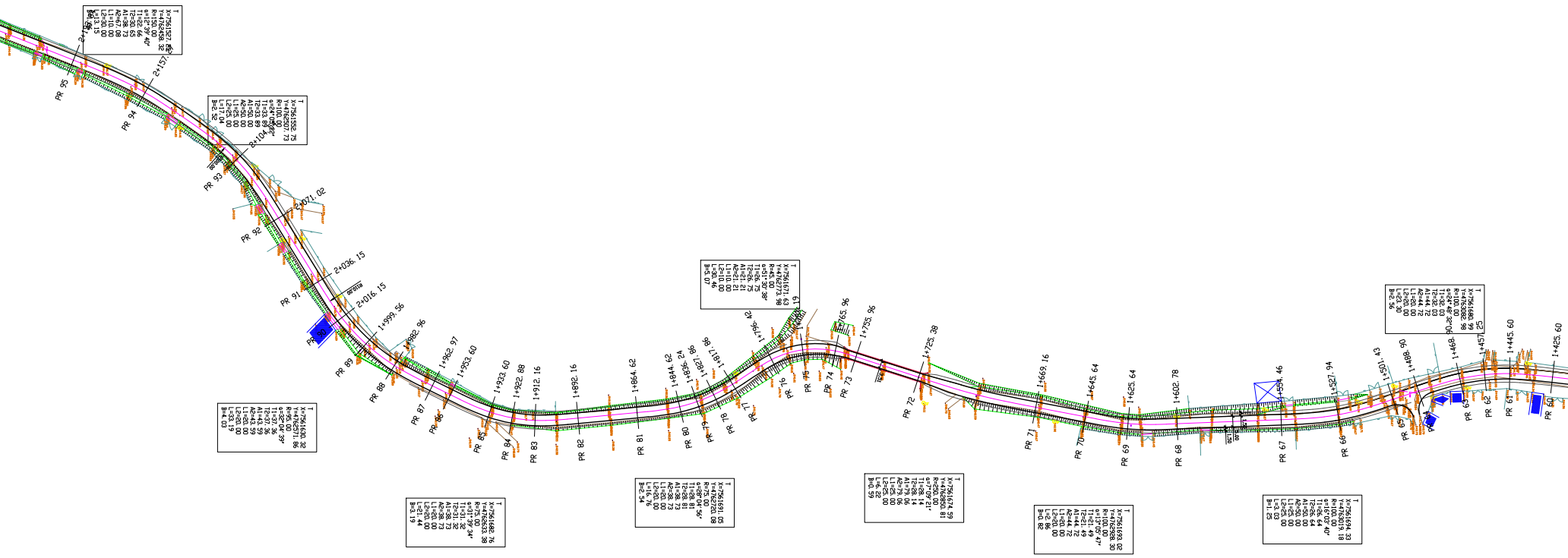
T
X=7561527.86
Y=4762458.32
R=150.00
α=12°39'40"
T1=22.66
T2=30.65
A1=38.73
A2=67.08
L1=10.00
L2=30.00
L=13.15
B=1.69
T
X=7561552.75
Y=4762507.73
R=100.00
α=24°05'22"
T1=33.69
T2=33.69
A1=50.00
A2=50.00
L1=25.00
L2=25.00
L=17.04
B=2.52
T
X=7561630.32
Y=4762571.86
R=95.00
α=32°04'39"
T1=37.36
T2=37.36
A1=43.59
A2=43.59
L1=20.00
L2=20.00
L=33.19
B=4.03
T
X=7561682.76
Y=4762633.38
R=75.00
α=31°39'34"
T1=31.32
T2=31.32
A1=38.73
A2=38.73
L1=20.00
L2=20.00
L=21.44
B=3.19
T
X=7561691.05
Y=4762720.08
R=75.00
α=28°04'56"
T1=28.81
T2=28.81
A1=38.73
A2=38.73
L1=20.00
L2=20.00
L=16.76
B=2.54
T
X=7561671.63
Y=4762773.98
R=45.00
α=51°30'38"
T1=26.75
T2=26.75
A1=21.21
A2=21.21
L1=10.00
L2=10.00
L=30.46
B=5.07
T
X=7561674.59
Y=4762850.81
R=250.00
α=7°09'21"
T1=28.14
T2=28.14
A1=79.06
A2=79.06
L1=25.00
L2=25.00
L=6.22
B=0.59
T
X=7561693.02
Y=4762928.30
R=100.00
α=13°05'47"
T1=21.49
T2=21.49
A1=44.72
A2=44.72
L1=20.00
L2=20.00
L=2.86
B=0.82
T
X=7561694.33
Y=4763019.18
R=100.00
α=16°03'40"
T1=26.64
T2=26.64
A1=50.00
A2=50.00
L1=25.00
L2=25.00
L=3.03
B=1.25
T
X=7561680.99
Y=4763082.98
R=100.00
α=24°48'32"
T1=32.03
T2=32.03
A1=44.72
A2=44.72
L1=20.00
L2=20.00
L=23.30
B=2.56
2+157.
2+104.
2+071.02
2+036.15
2+016.15
1+999.56
1+982.96
1+962.97
1+953.60
1+933.60
1+922.88
1+912.16
1+892.16
1+864.62
1+844.62
1+836.24
1+827.86
1+817.86
1+796.42
1+765.96
1+755.96
1+725.38
1+669.16
1+645.64
1+625.64
1+602.78
1+554.46
1+527.94
1+501.43
1+488.90
1+468.90
1+457.25
1+445.60
1+425.60
PR 95
PR 94
PR 93
PR 92
PR 91
PR 90
PR 89
PR 88
PR 87
PR 86
PR 85
PR 84
PR 83
PR 82
PR 81
PR 80
PR 79
PR 78
PR 77
PR 76
PR 75
PR 74
PR 73
PR 72
PR 71
PR 70
PR 69
PR 68
PR 67
PR 66
PR 65
PR 64
PR 63
PR 62
PR 61
PR 60

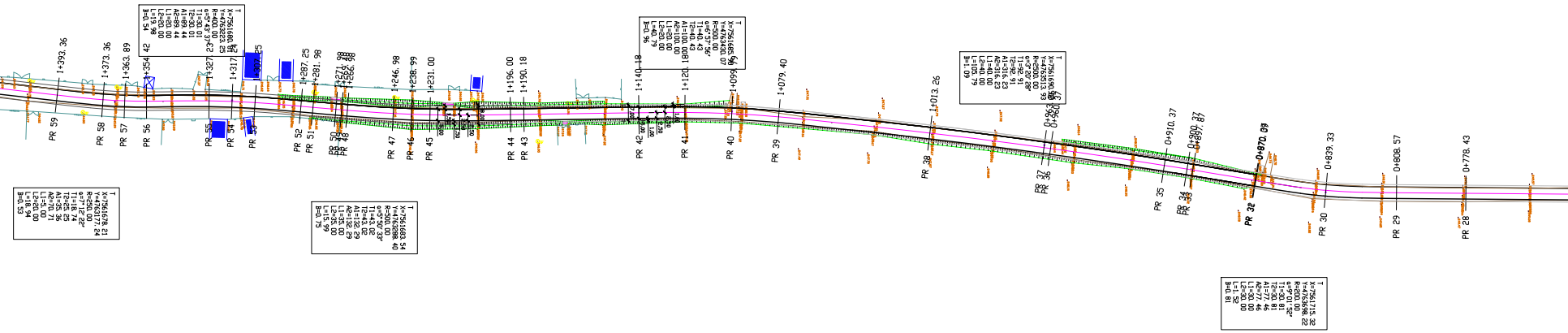

T
X=7561678. 21
Y=4763177. 24
R=250. 00
α=7°12'22"
T1=18. 74
T2=25. 25
A1=35. 36
A2=70. 71
L1=5. 00
L2=20. 00
L=18. 94
B=0. 53
T
X=7561680. 81
Y=4763223. 25
R=400. 00
α=5°43'37"
T1=30. 01
T2=30. 01
A1=89. 44
A2=89. 44
L1=20. 00
L2=20. 00
L=19. 98
B=0. 54
T
X=7561683. 54
Y=4763288. 40
R=500. 00
α=5°50'33"
T1=43. 02
T2=43. 02
A1=132. 29
A2=132. 29
L1=35. 00
L2=35. 00
L=15. 99
B=0. 75
T
X=7561685. 90
Y=4763430. 07
R=500. 00
α=6°57'56"
T1=40. 43
T2=40. 43
A1=100. 00
A2=100. 00
L1=20. 00
L2=20. 00
L=40. 79
B=0. 96
T
X=7561690. 98
Y=4763513. 93
R=2500. 00
α=3°20'28"
T1=92. 91
T2=92. 91
A1=316. 23
A2=316. 23
L1=40. 00
L2=40. 00
L=105. 79
B=1. 09
T
X=7561715. 32
Y=4763698. 22
R=200. 00
α=9°01'52"
T1=30. 81
T2=30. 81
A1=77. 46
A2=77. 46
L1=30. 00
L2=30. 00
L=1. 52
B=0. 81
1+393. 36
1+373. 36
1+363. 89
1+354. 42
1+327. 23
1+317. 81
1+307. 25
1+287. 25
1+281. 98
1+271. 98
1+266. 98
1+246. 98
1+238. 99
1+231. 00
1+196. 00
1+190. 18
1+140. 18
1+120. 18
1+099. 66
1+079. 40
1+013. 26
0+963. 26
0+960. 37
0+910. 37
0+900. 37
0+897. 87
0+870. 09
0+839. 33
0+808. 57
0+778. 43
PR 59
PR 58
PR 57
PR 56
PR 55
PR 54
PR 53
PR 52
PR 51
PR 50
PR 49
PR 48
PR 47
PR 46
PR 45
PR 44
PR 43
PR 42
PR 41
PR 40
PR 39
PR 38
PR 37
PR 36
PR 35
PR 34
PR 33
PR 32
PR 31
PR 30
PR 29
PR 28

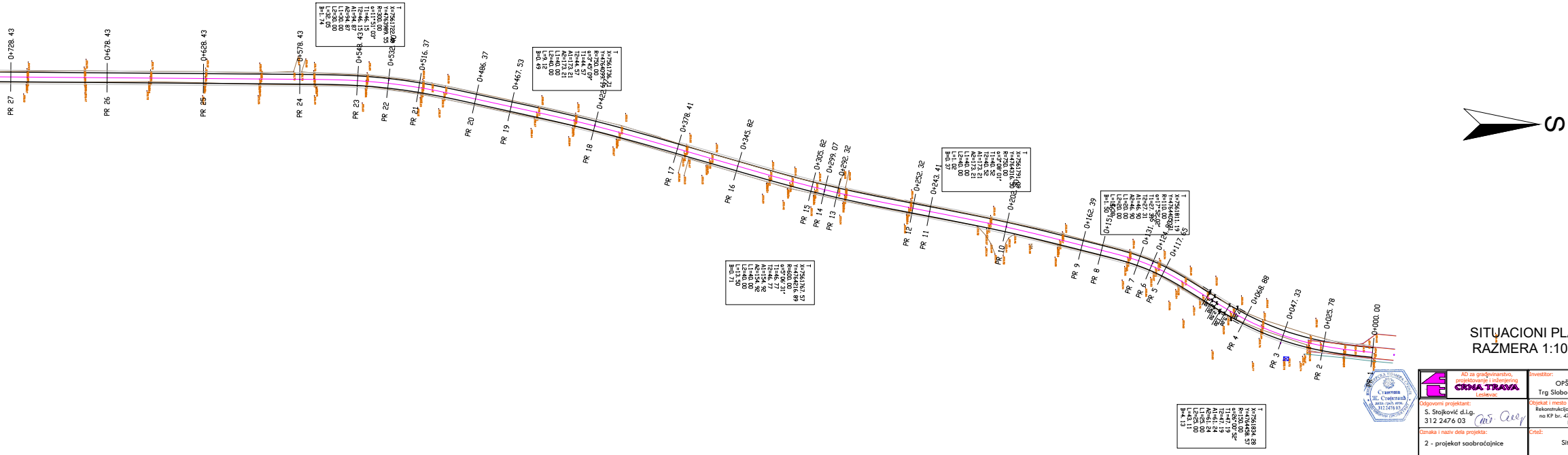
PR 27
0+728.43
PR 26
0+678.43
PR 25
0+628.43
PR 24
0+578.43
PR 23
0+548.43
PR 22
0+532
PR 21
0+516.37
PR 20
0+486.37
PR 19
0+467.53
PR 18
0+428
PR 17
0+378.41
PR 16
0+345.82
PR 15
0+305.82
PR 14
0+299.07
PR 13
0+292.32
PR 12
0+252.32
PR 11
0+243.41
PR 10
0+203
PR 9
0+162.39
PR 8
0+151
PR 7
0+131
PR 6
0+124
PR 5
0+117.53
PR 4
0+068.88
PR 3
0+047.33
PR 2
0+025.78
PR 1
0+000.00
S

SITUACIONI PLAN
RAZMERA 1:1000

AD za građevinarstvo,
projektovanje i inženjering
CRNA TRAVA
Leskovac

Investitor:
OPŠTINA BOJNIK
Trg Slobode 3, 16205 Bojnik

Odgovorni projektant:
S. Stojković d.i.g.
312 2476 03

Станиша Ж. Стојковић
дипл. грађ. инж.
312 2476 03

Objekat i mesto gradnje:
Rekonstrukcija puta Pridvorica - Zeletovo
na KP br. 4736/1, 4744, 4747 i 668
KO Pridvorica

Oznaka i naziv dela projekta:
2 - projekat saobraćajnice

Crtež:
Situacioni plan

Datum:	Tehn. dokuentacija:	Ugovor:	Razmera:	Br. lista:
10/2015	PZI	64/2015	1:1000	2